

County of Santa Barbara
Fire Department, Fire Prevention Division
4410 Cathedral Oaks Road, Santa Barbara, CA 93110-1042

Address Assignment

This is Proof of Address Issued

5599 W Camino Cielo

New Address

153-100-013

Assessor Parcel Number

New

*Type of Address**

Santa Barbara

Area

101

Unit Number

Building Number

Lot Number

Old Address

Romaldo Community Water Co

Owner

mktdev@gmail.com

Fax #

1/9/2023

Date Requested

1/11/2023

Date Issued

M. Gray

Issued By

\$45.00

Payment Amount

0965

Payment ID #

FD Inspector

Copy To

Address Posting Requirements:

Commercial address numbers must be a minimum height of 6 inches and a color contrasting to the background color. Address number shall be at least 3 feet from the ground and visible from the access road when traveling in either direction. If the driveway is over 150 feet in length or the building is obstructed from view at the access road, address numbers shall be posted at driveway and road intersections as necessary.

If you have questions, please call 805-681-5523

Notes: Parcel # 153-100-013 split from parcel 153-100-019, to identify community well that services 12 parcels / residences. Has operated since 1960. Working with B&S and SCE to upgrade services, requiring separate situs to identify water company needed.

****If this is a change of address, file a Change of Address form with the United States Post Office.***

**Santa Barbara County Fire Department
Planning and Engineering**

**4410 Cathedral Oaks Road, Santa Barbara, CA 93110
805-681-5523**

**Received
January 9, 2022**
**Santa Barbara County Fire Dept
Fire Prevention Division**

ADDRESS APPLICATION

Date 17 Dec 2022

PROPERTY OWNER Romaldo Community Water Co

Mailing Address PO Box 20332, SB CA, 93120

Email mktdev@gmail.com Telephone 805-886-1850

Applicant (if different from owner Bill Hurst

Mailing Address Same as above

Email Same as above Telephone Same as above

ASSESSOR PARCEL NO. (APN) 153 - 100 - 013

ADDRESS TYPE (please check one)

- New Residential Additional Residence(s)* | | Change Residential
- New Commercial Additional Commercial* Change Commercial

*ADDRESS TO BE REVIEWED [153-100-019 Situs 5599 W Camino Cielo, Santa Barbara](#)

Parcel # 153-100-013, was split from parcel 153-100-019; situs assigned that parcel is 5599 W Camino Cielo, Santa Barbara;
Applicant indicated if it makes it easier, they would be happy with: 5599 W Camino Cielo, Unit A or 101
Please provide a drawing or map showing location of access road and relative location of parcel
[21CNP-01247; Addressing per 22FPL-00424](#)

COMMENTS This is community well serving 12 homes . Has operated since 1960. We are workign with SCE to upgrade the service and SCE requested we obtain an address.

Copy of Address Assignment to Applicant Owner

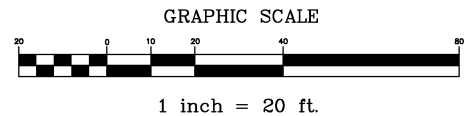
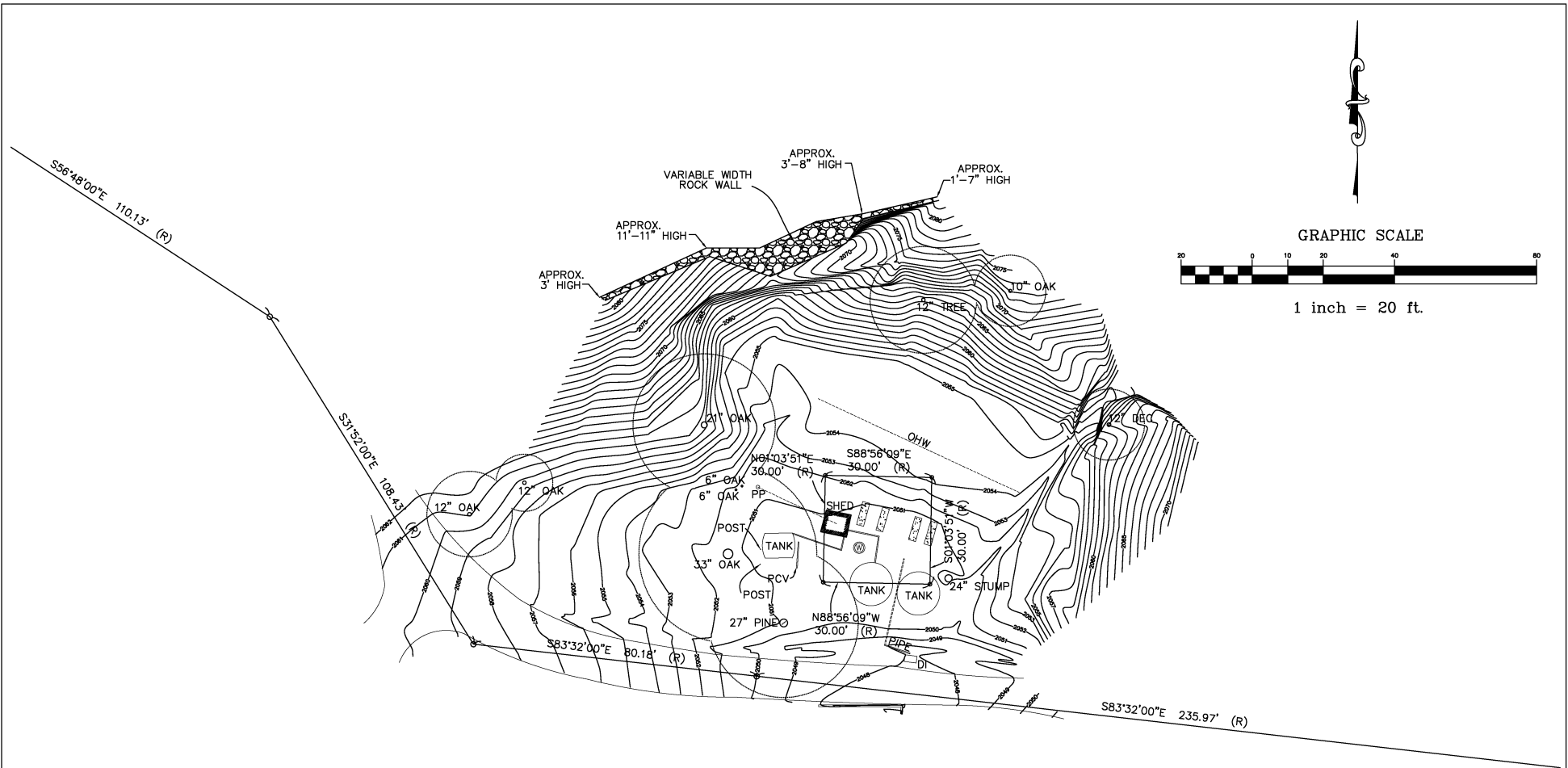
PAYMENT \$ 45.00 Check # [0965, dated 1/3/23](#) or Cash Payment

TO BE COMPLETED BY THE FIRE DEPARTMENT

ADDRESS ISSUED [5599 W Camino Cielo Unit 101 Santa Barbara](#)

Inspector Signature  Michael Gray Date 12/22/22

Comments _____



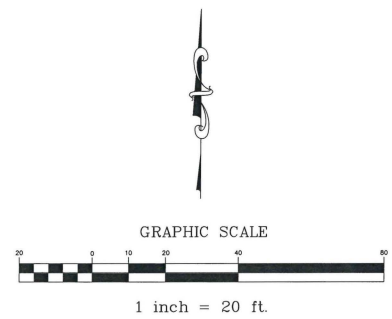
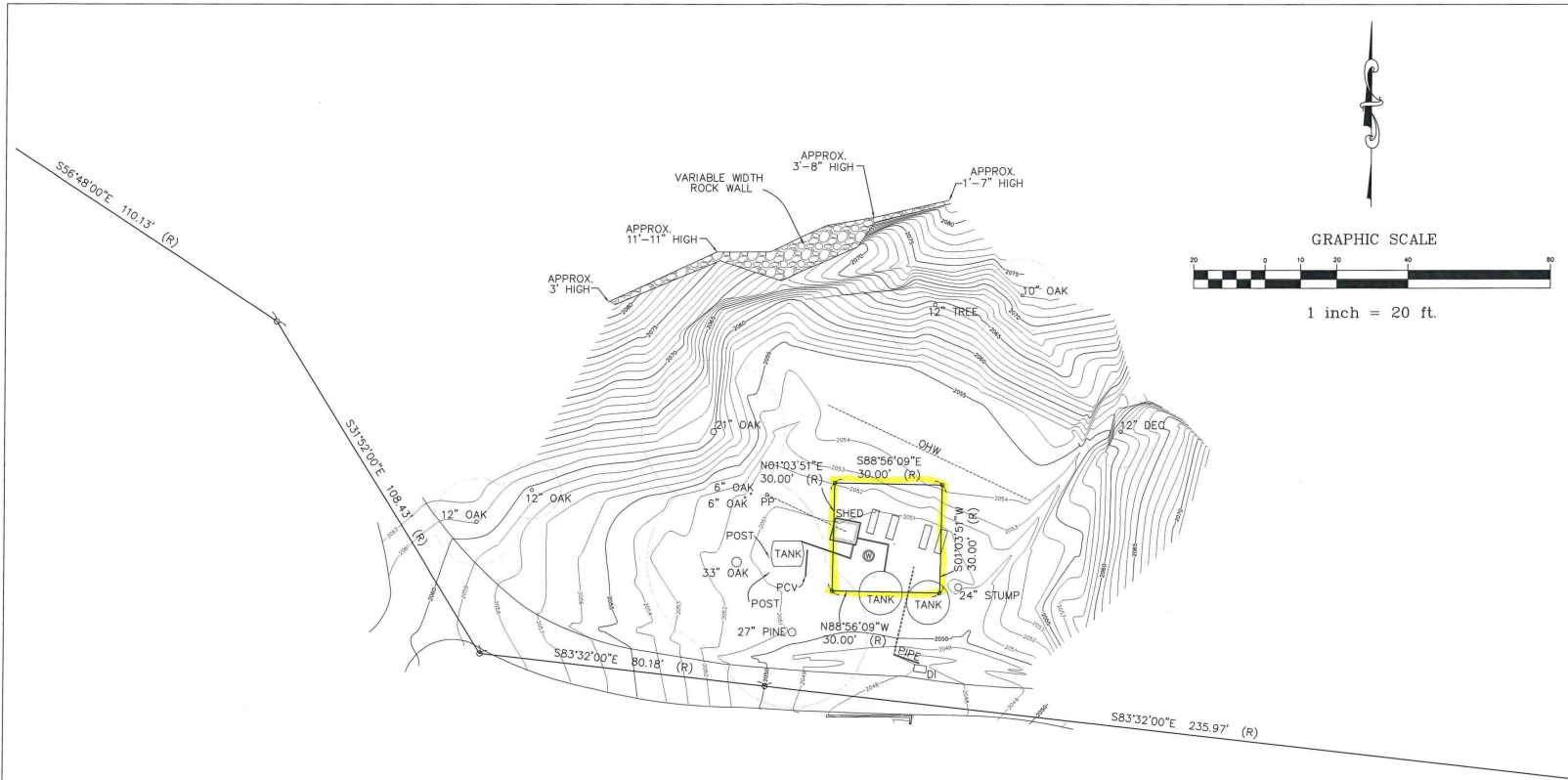
LEGEND	
DI	DROP INLET
DEC	DECIDUOUS
PCV	PRESSURE CONTROL VALVE
PP	POWER POLE
OHW	OVERHEAD WIRE

- NOTES:
- (1) THE BOUNDARY SHOWN HEREON IS FOR INFORMATIONAL PURPOSES ONLY. IT IS BASED ON MINIMAL MONUMENTATION RECOVERY AND RECORD DATA EITHER PROVIDED OR RECORDED. IT IS NOT INTENDED TO CONSTITUTE A BOUNDARY OF SURVEY.
 - (2) (R) = OFFICIAL RECORD 2007-0054155 ROTATED (1° 03' 50") CLOCKWISE.
 - (3) HORIZONTAL COORDINATE BASIS IS NAD 83 (1991.35) PER TIES TO STATION 2002 PER RECORD OF SURVEY BOOK 170, PAGE 48.
 - (4) VERTICAL BASIS IS NAVD 88 PER STATION 2002 PER RECORD OF SURVEY BOOK 170, PAGE 48. ELEVATION = 12.93 FEET.

TOPOGRAPHIC MAP OF
 ROMALDO MUTUAL WATER COMPANY
 APN 153-100-013
 COUNTY OF SANTA BARBARA, CA

Rev	Description	By	Date

	CARDENAS AND ASSOCIATES SURVEYING, INC. <small>201 N. CALLE CEDAR CHAVEZ, STE. 100, SANTA BARBARA, CA 93101 Phone: (805) 966-3713 Fax: (805) 966-3271</small>		Drawn By: CB Scale: As Shown Date: 03-26-2009 Job No.	Checked By: JC Sheet:
	09-0274		1 of 1	



LEGEND	
DI	DROP INLET
DEC	DECIDUOUS
PCV	PRESSURE CONTROL VALVE
PP	POWER POLE
OHW	OVERHEAD WIRE

NOTES:

- (1) THE BOUNDARY SHOWN HEREON IS FOR INFORMATIONAL PURPOSES ONLY. IT IS BASED ON MINIMAL MONUMENTATION RECOVERY AND RECORD DATA EITHER PROVIDED OR RECORDED. IT IS NOT INTENDED TO CONSTITUTE A BOUNDARY OF SURVEY.
- (2) (R) - OFFICIAL RECORD 2007-0054155 ROTATED (1° 03' 50") CLOCKWISE.
- (3) HORIZONTAL COORDINATE BASIS IS NAD 83 (1991.35) PER TIES TO STATION 2002 PER RECORD OF SURVEY BOOK 170, PAGE 48.
- (4) VERTICAL BASIS IS NAVD 88 PER STATION 2002 PER RECORD OF SURVEY BOOK 170, PAGE 48. ELEVATION = 12.93 FEET.

**TOPOGRAPHIC MAP OF
ROMALDO MUTUAL WATER COMPANY
APN 153-100-013
COUNTY OF SANTA BARBARA, CA**

Rev	Description	By	Date

	CARDENAS AND		Drawn By: CB	Checked By: JJC
	ASSOCIATES SURVEYING, INC.		Scale: As Shown	
	<small>30 N CALLE CESAR CHAVEZ, STE. 100, SANTA BARBARA, CA 93101 Phone: (805) 966-3713 Fax: (805) 966-3271</small>		Date: 03-26-2009	
	Job No.	Sheet:	09-0274	1 of 1



5599 W Camino Cielo,
Santa Barbara, CA 93105
21 min drive - home

APN 153-100-013



Private road (camino Del Romaldo)
Open access (no gates, fences, etc.)



Property Details 153-100-013

[Tax Bill](#)

[-] Search

- APN Situs
- Deed Situs

[-] Reports

- Sales
- Secured Roll
- Unsecured Roll

<< < 2024 601 > >>

< 153-100-013 > on 01/01/2024 Inflation Factor

Owner: UNKNOWN [History](#)

Situs: [History](#)

Value History	
Land	
Structures	
Living Improv	
Trade Fix	
Imp. Subtotal	
PP Declared	
Unit Value	
Mobil Home	
PP Subtotal	
Value (Gross)	
HO Xmps	
Other Xmps	
Value (Net)	

Mailing Address History
11111
GAVIOTA CA 93067

APN Characteristics			
Use Code:	8800 - Highways & Streets	Acreage:	0.02
TRA:	066-006	Ag Preserve ID:	
Non Tax Code:	NV	Assessor Map	Aerial Map
Jurisdiction:	County - Unincorporated	Condition:	
Struct Sq Ft:		Bathrooms:	
Bedrooms:		Eff Yr Built:	

[Deeds/Events](#) | [APN History](#)

APN History (Created From):

[Details](#)

APN History (Retired To):

This service has been provided to allow access of County Assessor's public information. Every reasonable effort has been made to ensure the accuracy of the data provided; nevertheless, some information may not be accurate. The County of Santa Barbara Office of the Clerk-Recorder-Assessor assumes no responsibility arising from outside use of this information. THE DATA IS PROVIDED WITHOUT WARRANTY OF ANY KIND, either expressed or implied, including but not limited to, the implied warranties of merchantability and fitness for a particular purpose. Please contact the appropriate office if you have any questions or concerns.





Property Details 153-100-019

[Tax Bill](#)

[-] Search

- APN Situs
- Deed Situs

[-] Reports

- Sales
- Secured Roll
- Unsecured Roll

<< < 2024 601 > >>

< 153-100-019 > on 01/01/2024 Inflation Factor

Owner: LUSINK, KURT D [History](#)

Situs: 5599 W CAMINO CIELO SANTA BARBARA 93105 [History](#)

Value	History
Land	
Structures	
Living Improv	
Trade Fix	
Imp. Subtotal	
PP Declared	
Unit Value	
Mobil Home	
PP Subtotal	
Value (Gross)	
HO Xmps	
Other Xmps	
Value (Net)	

Mailing Address	History
5599 W CAMINO CIELO SANTA BARBARA CA 93105	

APN Characteristics			
Use Code:	5822 - Proper improvement, 4-10 acres		
TRA:	066-006	Acreage:	4.31
Non Tax Code:		Ag Preserve ID:	
Jurisdiction:	County - Unincorporated	Assessor Map	Aerial Map
Struct Sq Ft:	864	Condition:	
Bedrooms:	2	Bathrooms:	1
Year Built:	1960	Eff Yr Built:	1960

[Deeds/Events](#) | [APN History](#)

APN History (Created From):

[Details](#)

APN History (Retired To):

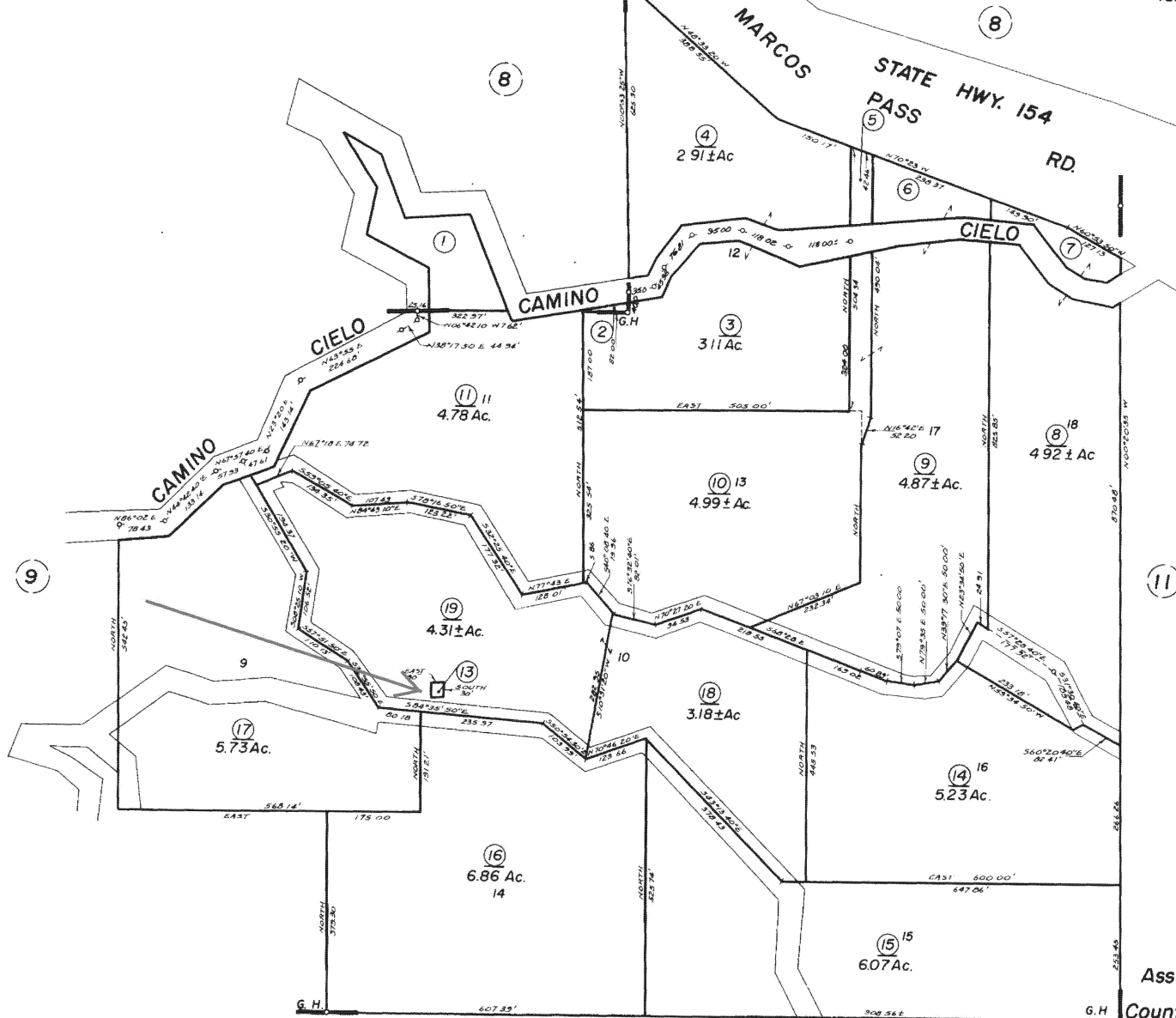
This service has been provided to allow access of County Assessor's public information. Every reasonable effort has been made to ensure the accuracy of the data provided; nevertheless, some information may not be accurate. The County of Santa Barbara Office of the Clerk-Recorder-Assessor assumes no responsibility arising from outside use of this information. THE DATA IS PROVIDED WITHOUT WARRANTY OF ANY KIND, either expressed or implied, including but not limited to, the implied warranties of merchantability and fitness for a particular purpose. Please contact the appropriate office if you have any questions or concerns.

Parcel # 153-100-013, was split from parcel 153-100-019; situs assigned that parcel is 5599 W Camino Cielo, Santa Barbara; Applicant indicated if it makes it easier, they would be happy with: 5599 W Camino Cielo, Unit A or 101

POR. N 1/2 SEC. 21, T. 5 N., R. 28 W., S. B. B. & M.

Tax Area Code

153-10




R. S. Bk. 43, Pg. 53 - George Haney Tract

4

NOTE - Assessor's Block Numbers Shown in Ellipses
Assessor's Parcel Numbers Shown in Circles

9/62

Assessor's Map Bk. 153 - Pg. 10
County of Santa Barbara, Calif.



5650

W. CAMINO CIELO

5587

5525

2755

5589

5599

5629

5623

5597

5639

5595

5647

5635



Find area, length, or location

Measure | Degrees

Measurement Result

	Latitude	Longitude
📍	34.504001	-119.818579
○	34.502254	-119.81837